

Chesters and Humshaugh

Walk
6

Location:

Chesters Roman Fort

Directions

● After visiting the Walled Garden, walk up the quiet lane (about half way between the Fort and Walled Garden) to Lincoln Hill.

● You will arrive at a crossroads, turn right here, this part of the route will be signed for the Cycle Byway.

● After about 1km, cross the main road and continue into Humshaugh.

● Admire the magnificent eastward views from the War memorial, and walk through the village.

● Leaving the village follow the road back to Chollerford and Chesters Roman Fort.

Highlights

- Chesters Roman Fort (English Heritage)
- Chesters Walled Garden
- Humshaugh village and church

Chesters Walled Garden



©Susie White

Chollerford Weir



©Graeme Peacock

Nearby attractions

- Brocolitia
- Brunton Turret
- Chesters Bridge abutment
- Chesters Walled Garden
- Hadrian's Wall
- Hexham Abbey
- Hexham Moot Hall and Gallery
- Hexham Queen's Hall
- Housesteads Roman Fort (English Heritage/National Trust)
- Roman Vindolanda

Circular walk

Distance

2½ miles

Estimated walk time

1 hour walking plus time to visit attractions

Grade

Easy

Suggested start/finish

Chesters Roman Fort (Grid Ref: NY 910 704)

Tourist information

Hexham Tourist Information Centre, Tel: 01434 652220

Public transport

AD122 Hadrian's Wall Bus (between Easter and October)

Ordnance Survey map

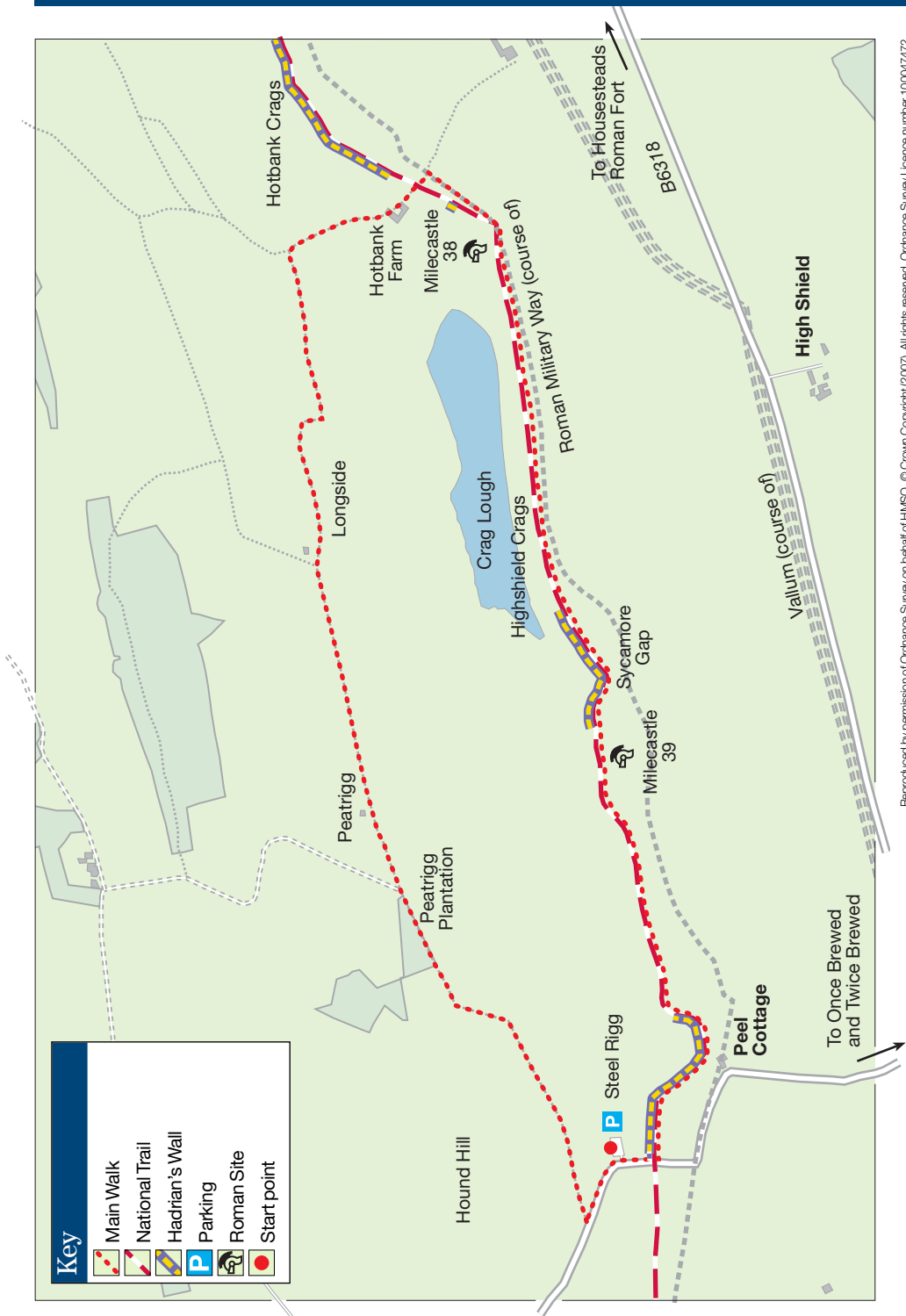
Explorer (OL) 43
Hadrian's Wall

Places to eat and drink







Crown Inn, Humshaugh; George Hotel and Riverside tea room at Chollerford; "Lucullus's Larder" at Chesters Roman Fort (site visitors only)

Other walks in this area

Walks Around the Mid-Tyne (Wall, Humshaugh and Chollerford). (Enquire at Tourist Information Centre)



Key

-  Main Walk
-  National Trail
-  Hadrian's Wall
-  Parking
-  Roman Site
-  Start point